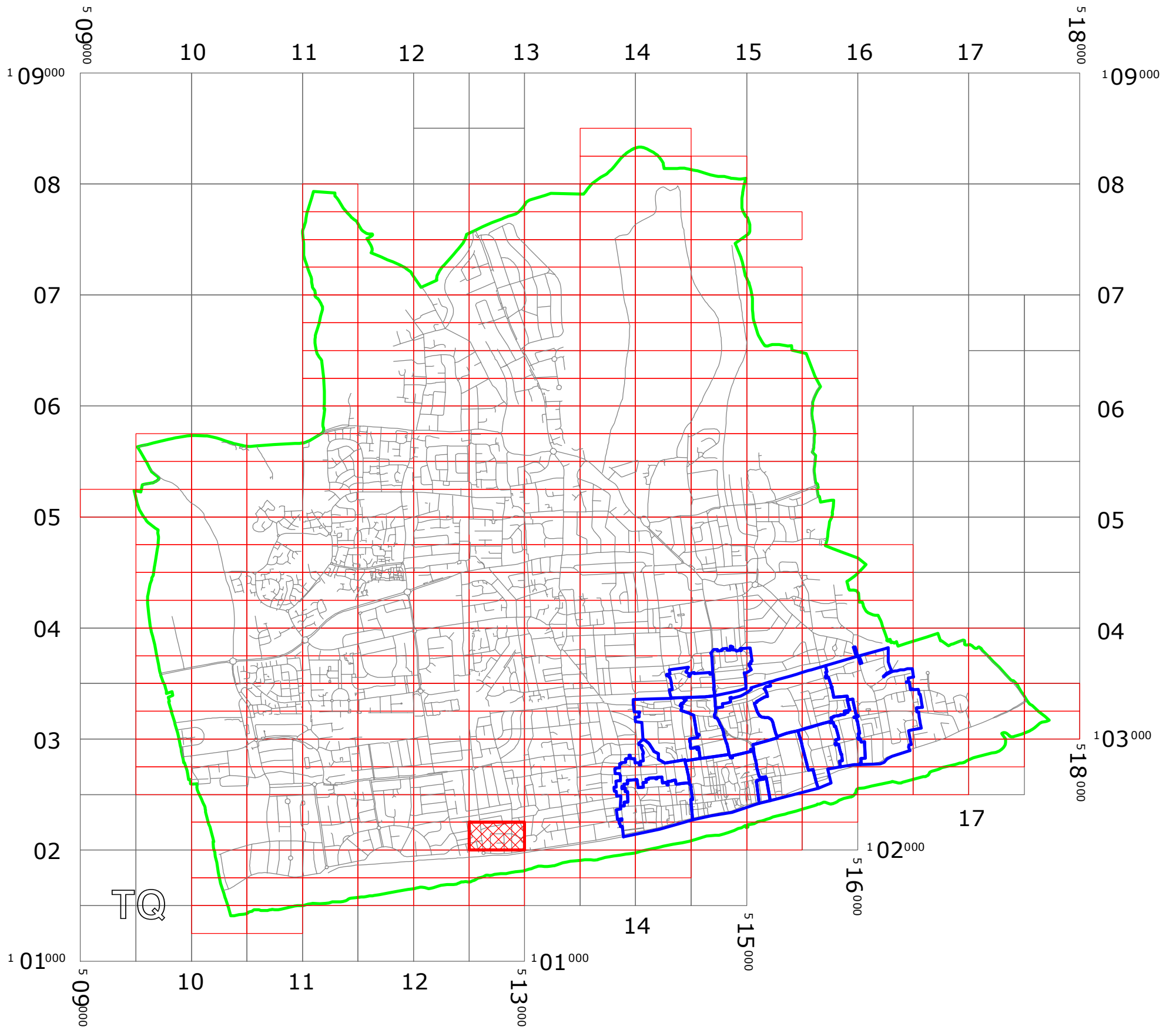








WEST SUSSEX COUNTY COUNCIL  
((WORTHING) (PARKING PLACES & TRAFFIC REGULATION)  
(CONSOLIDATION) ORDER 2007)  
(GEORGE V AVENUE AMENDMENT) ORDER 2018

# WORTHING: LOCATION OF WAITING RESTRICTIONS



**KEY:**

-  OS.TILE GRID
-  PARKING TILE GRID
-  LOCATION OF WAITING RESTRICTIONS
-  BOUNDARY OF CONTROLLED PARKING ZONES
-  PARISH BOUNDARY
-  ROAD NETWORK



West Sussex County Council  
 Highways & Transport  
 The Grange  
 Tower Street  
 Chichester  
 West Sussex  
 PO19 1RH

WEST SUSSEX COUNTY COUNCIL  
 ((WORTHING) (PARKING PLACES & TRAFFIC REGULATION)  
 (CONSOLIDATION) ORDER 2007)  
 (GEORGE V AVENUE AMENDMENT) ORDER 2018

LOCATION OF WAITING RESTRICTIONS







West Sussex County Council  
 Highways & Transport  
 The Grange  
 Tower Street  
 Chichester  
 West Sussex  
 PO19 1RH

WORTHING BOROUGH: MARINE WARD  
 WAITING RESTRICTIONS

TILE REF NO:  
 TQ1202SES

SHEET ISSUE NO 2  
 SHEET ACTIVE FROM - 19/03/2018



SCALE:  
 1:1250  
 at A3 size

Reproduced from or based upon 2018 Ordnance Survey mapping with permission of the Controller of HMSO (c) Crown Copyright reserved.  
 Unauthorised reproduction infringes Crown copyright and may lead to prosecution or civil proceedings West Sussex County Council Licence No. 100018485